

RURAL MUNICIPALITY OF BIG ARM No. 251

WEST OF 2nd MERIDIAN

Range 26

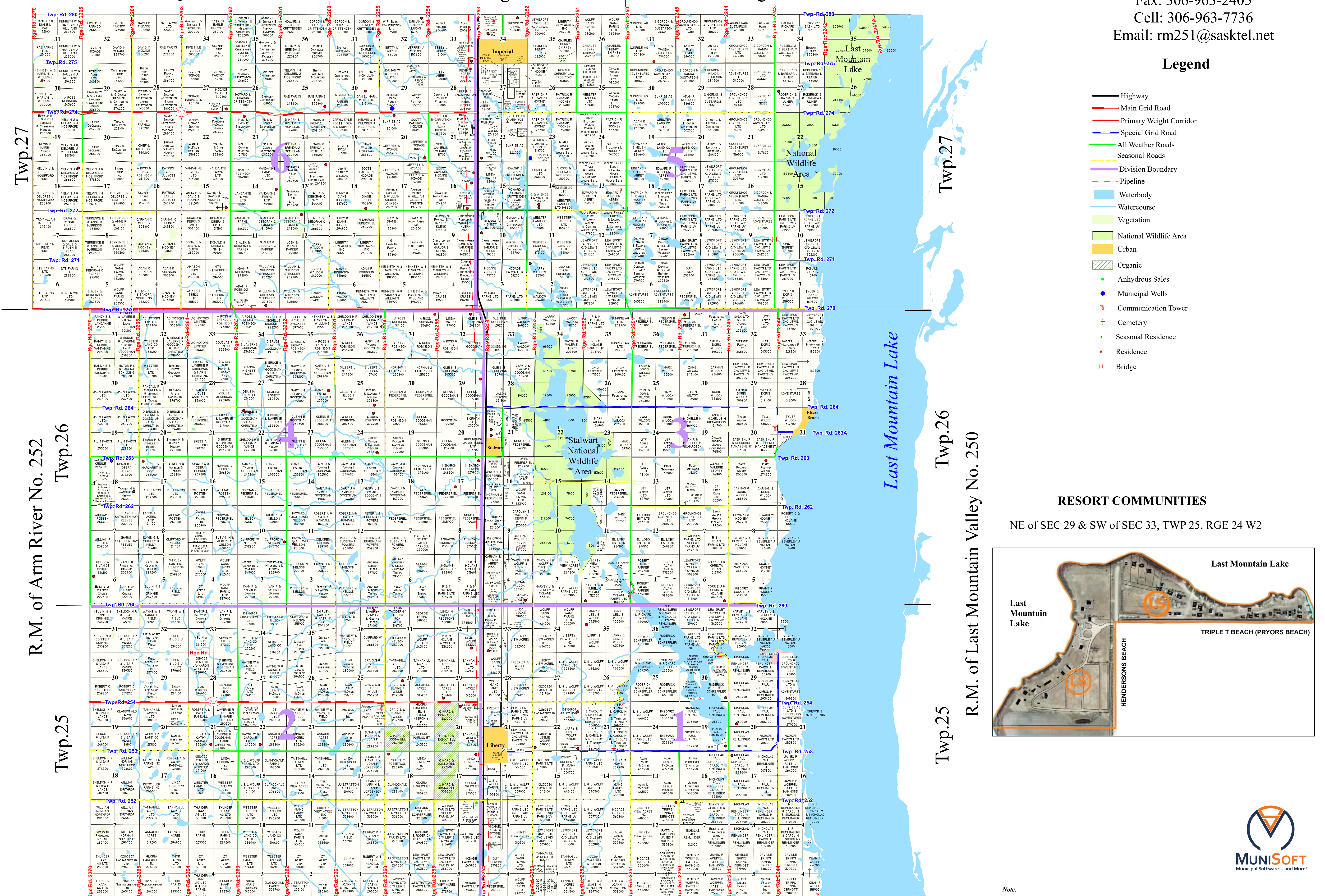
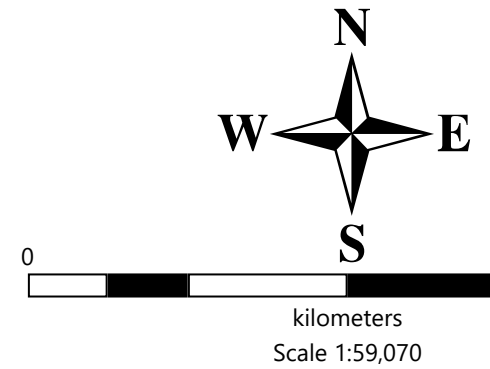
R.M. of Wood Creek No.281

Range 25

Range 24

R.M. of Wreford No.280

Administrator - Anna Rintoul
Box 120
Imperial, SK.
S0G 2J0
Ph: 306-963-2402
Fax: 306-963-2405
Cell: 306-963-7736
Email: rm251@sasktel.net

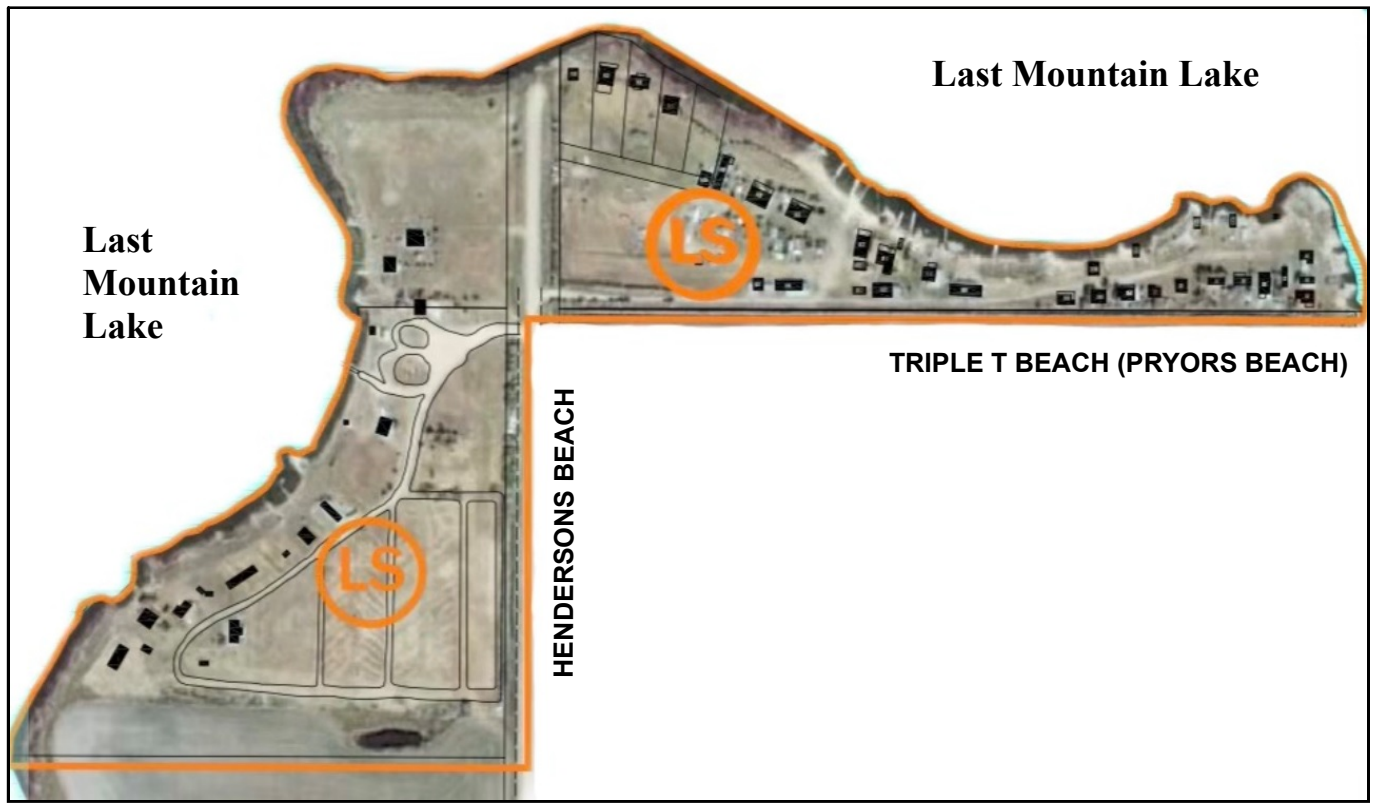


Legend

- Highway
- Main Grid Road
- Primary Weight Corridor
- Special Grid Road
- All Weather Roads
- Seasonal Roads
- Division Boundary
- Pipeline
- Waterbody
- Watercourse
- Vegetation
- National Wildlife Area
- Urban
- Organic
- Anhydrous Sales
- Municipal Wells
- Communication Tower
- Cemetery
- Seasonal Residence
- Residence
- Bridge

RESORT COMMUNITIES

NE of SEC 29 & SW of SEC 33, TWP 25, RGE 24 W2



R.M. of Arm River No. 252

Twp. 25

Twp. 25

Range 26

Twp. 26

Twp. 26

Twp. 25

Twp. 25

Range 25

R.M. of Sarnia No. 221

Twp. 26

Twp. 26

Twp. 25

Twp. 25

Range 24

Twp. 26

Twp. 26

Twp. 25

Twp. 25

Range 24



Note:
This map has been produced by MuniSoft for the R.M. Big Arm No. 251 using information supplied by others. Geospatial data and topographic data (Copyright His Majesty the King in Right of Canada) have been provided by Information Services Corporation of Saskatchewan for the production of this map under license to the municipality. Duplication in whole or in part is prohibited. It is the responsibility of the user to verify the accuracy of the information since changes in assessment, ownership and other information may have changed since the time of printing. E&OE.

Update January 2026